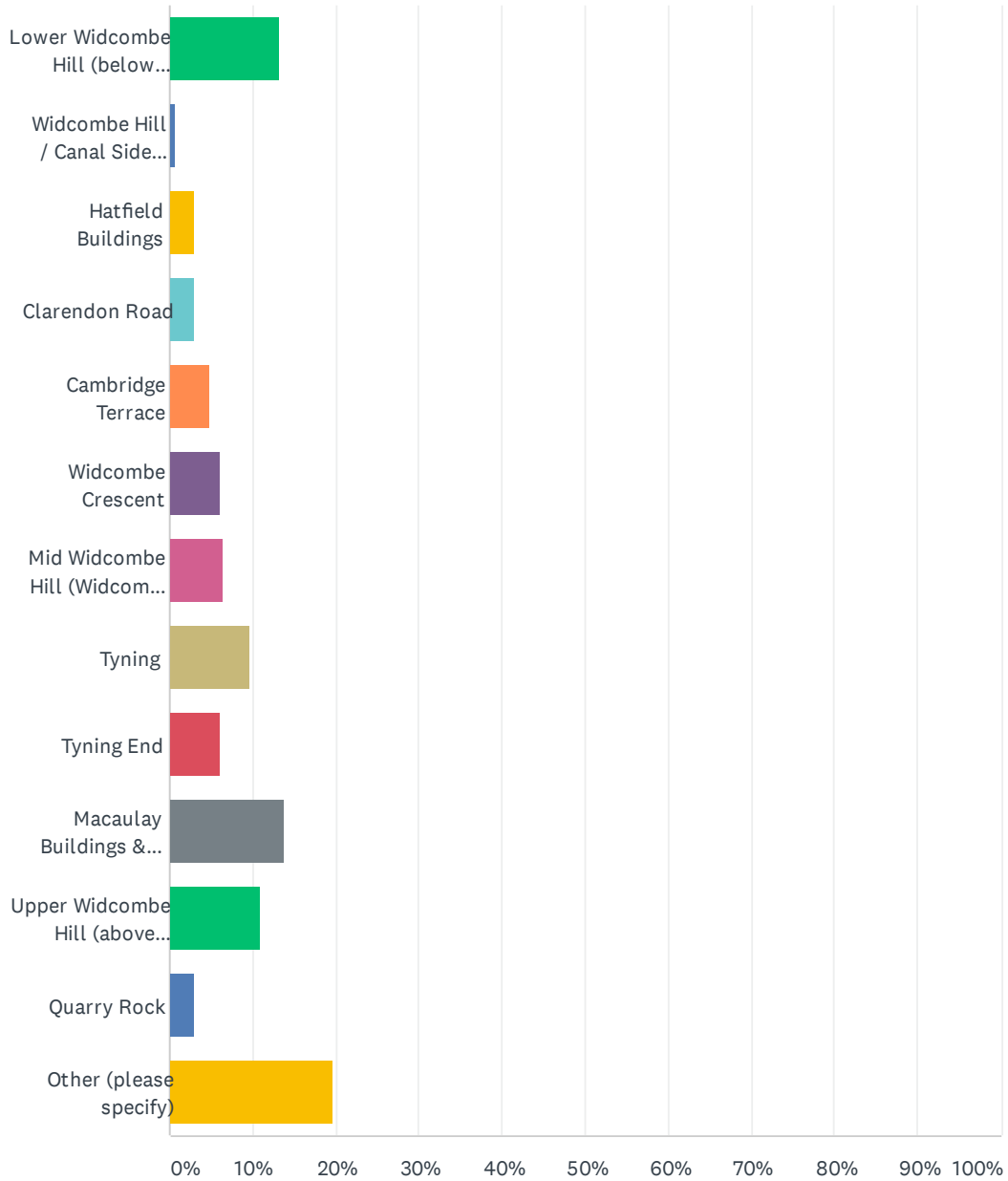


Q1 Please let us know which road you live on

Answered: 167 Skipped: 0



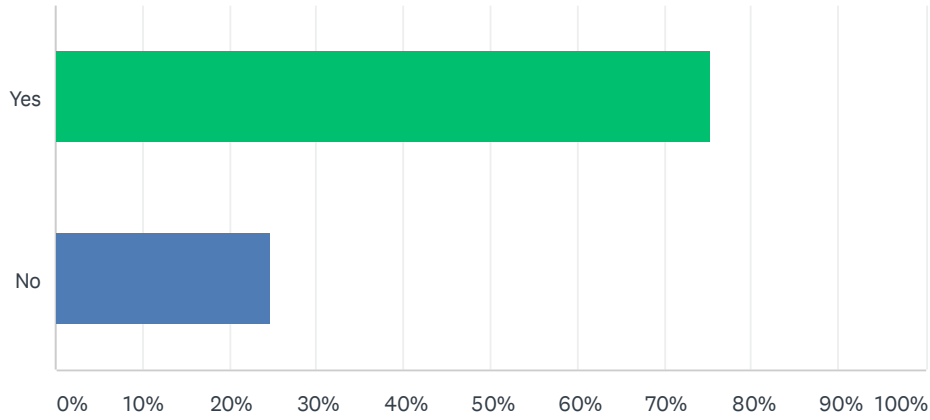
| ANSWER CHOICES | RESPONSES | |
|---|-----------|------------|
| Lower Widcombe Hill (below Widcombe Crescent including Glebe House) | 13.17% | 22 |
| Widcombe Hill / Canal Side Student Residences | 0.60% | 1 |
| Hatfield Buildings | 2.99% | 5 |
| Clarendon Road | 2.99% | 5 |
| Cambridge Terrace | 4.79% | 8 |
| Widcombe Crescent | 5.99% | 10 |
| Mid Widcombe Hill (Widcombe Crescent to Macaulay Buildings) | 6.59% | 11 |
| Tyning | 9.58% | 16 |
| Tyning End | 5.99% | 10 |
| Macaulay Buildings & Prospect Road | 13.77% | 23 |
| Upper Widcombe Hill (above Macauley Buildings including Clarence Terrace) to Oakley Road junction | 10.78% | 18 |
| Quarry Rock | 2.99% | 5 |
| Other (please specify) | 19.76% | 33 |
| TOTAL | | 167 |

Q2 Please let us know your postcode

Answered: 167 Skipped: 0

Q3 Do you agree that there are Traffic problems on Widcombe Hill?

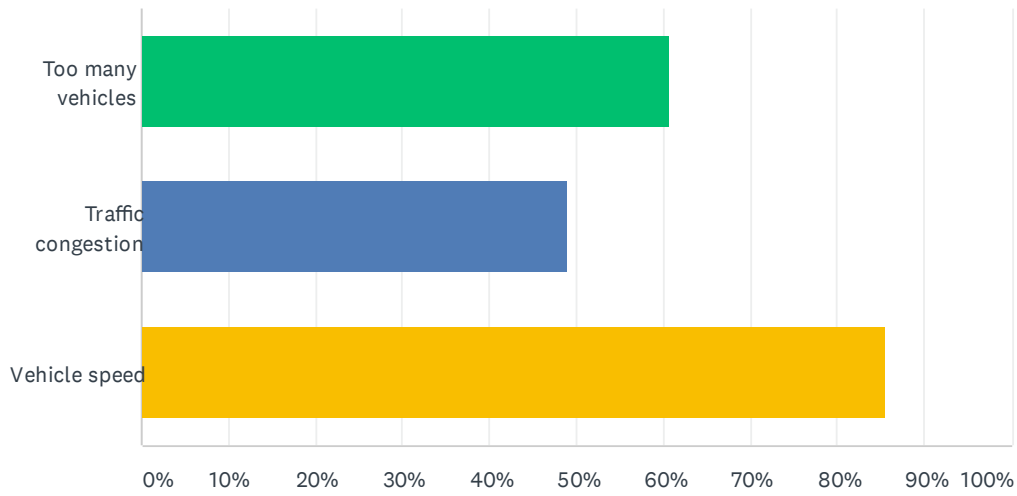
Answered: 166 Skipped: 1



| ANSWER CHOICES | RESPONSES | |
|----------------|-----------|-----|
| Yes | 75.30% | 125 |
| No | 24.70% | 41 |
| TOTAL | | 166 |

Q4 Concerning vehicles on Widcombe Hill, do any of these issues concern you (tick appropriate boxes)

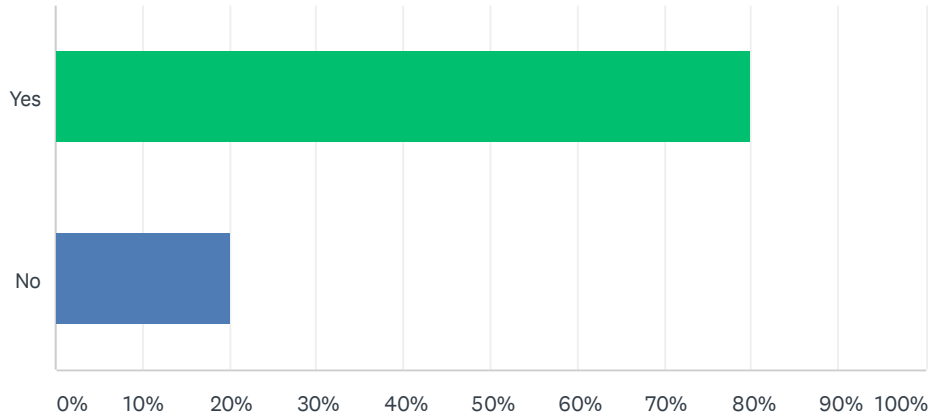
Answered: 145 Skipped: 22



| ANSWER CHOICES | RESPONSES |
|------------------------|------------|
| Too many vehicles | 60.69% 88 |
| Traffic congestion | 48.97% 71 |
| Vehicle speed | 85.52% 124 |
| Total Respondents: 145 | |

Q5 Do you think that Widcombe Hill is dangerous for cyclists?

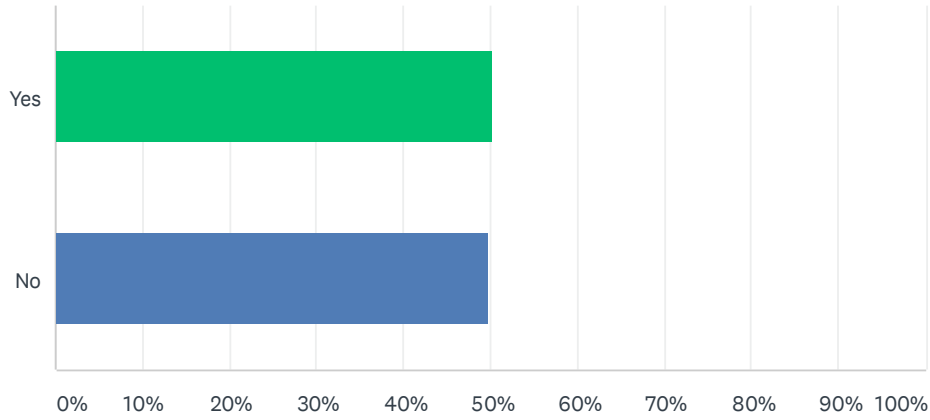
Answered: 164 Skipped: 3



| ANSWER CHOICES | RESPONSES | |
|----------------|-----------|-----|
| Yes | 79.88% | 131 |
| No | 20.12% | 33 |
| TOTAL | | 164 |

Q6 Do you think that Widcombe Hill Dangerous for pedestrians?

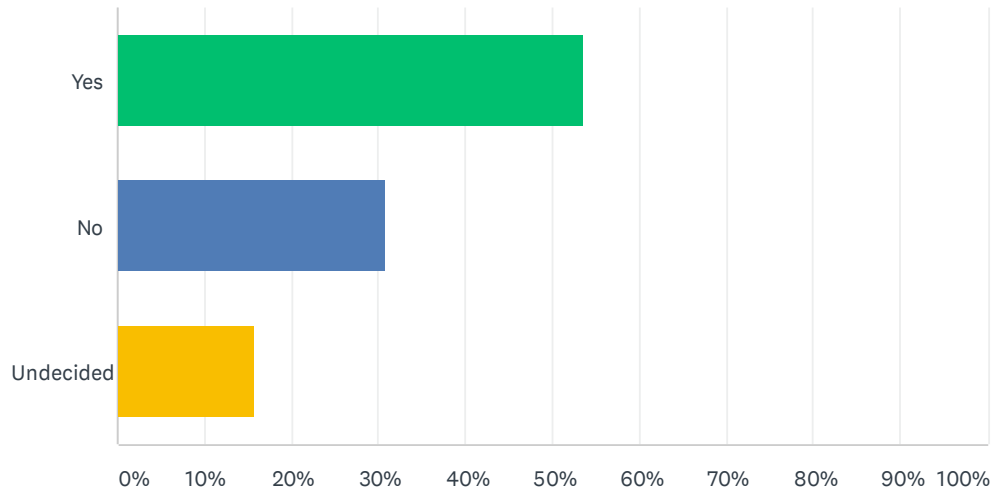
Answered: 167 Skipped: 0



| ANSWER CHOICES | RESPONSES | |
|----------------|-----------|-----|
| Yes | 50.30% | 84 |
| No | 49.70% | 83 |
| TOTAL | | 167 |

Q7 Would you support a scheme to establish Widcombe Hill as the principal route for cyclists and pedestrians between the centre of the City and the University, assuming appropriate measures to improve safety?

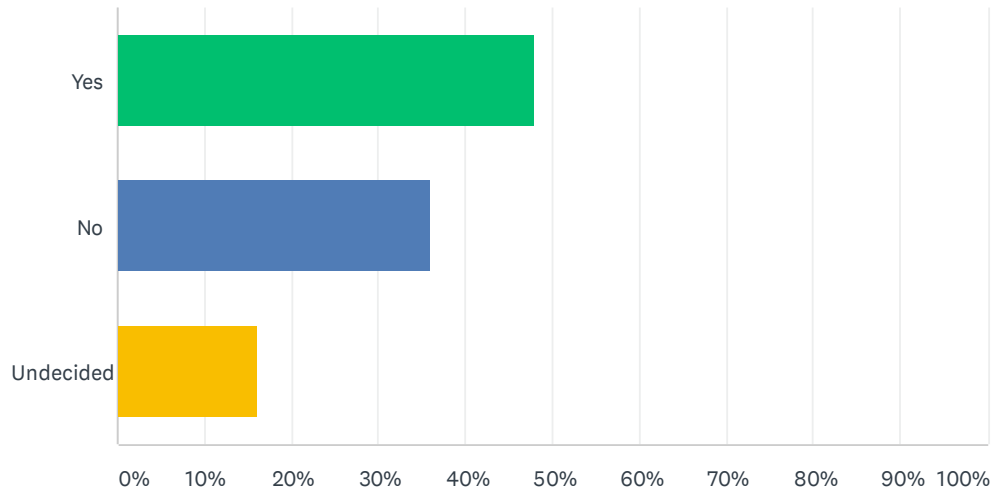
Answered: 166 Skipped: 1



| ANSWER CHOICES | RESPONSES |
|----------------|------------|
| Yes | 53.61% 89 |
| No | 30.72% 51 |
| Undecided | 15.66% 26 |
| TOTAL | 166 |

Q8 Would you be willing to accept the partial closure or full closure of Widcombe Hill to through traffic in order to create a safe route for cyclists and pedestrians?

Answered: 167 Skipped: 0



| ANSWER CHOICES | RESPONSES |
|----------------|-----------|
| Yes | 47.90% 80 |
| No | 35.93% 60 |
| Undecided | 16.17% 27 |
| TOTAL | 167 |

Q10 Any other options you would like to put forward

Answered: 110 Skipped: 57

Q11 Please add any further points you wish to make, including detailed comments on any of the options.

Answered: 116 Skipped: 51